
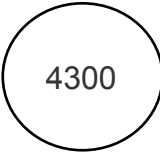
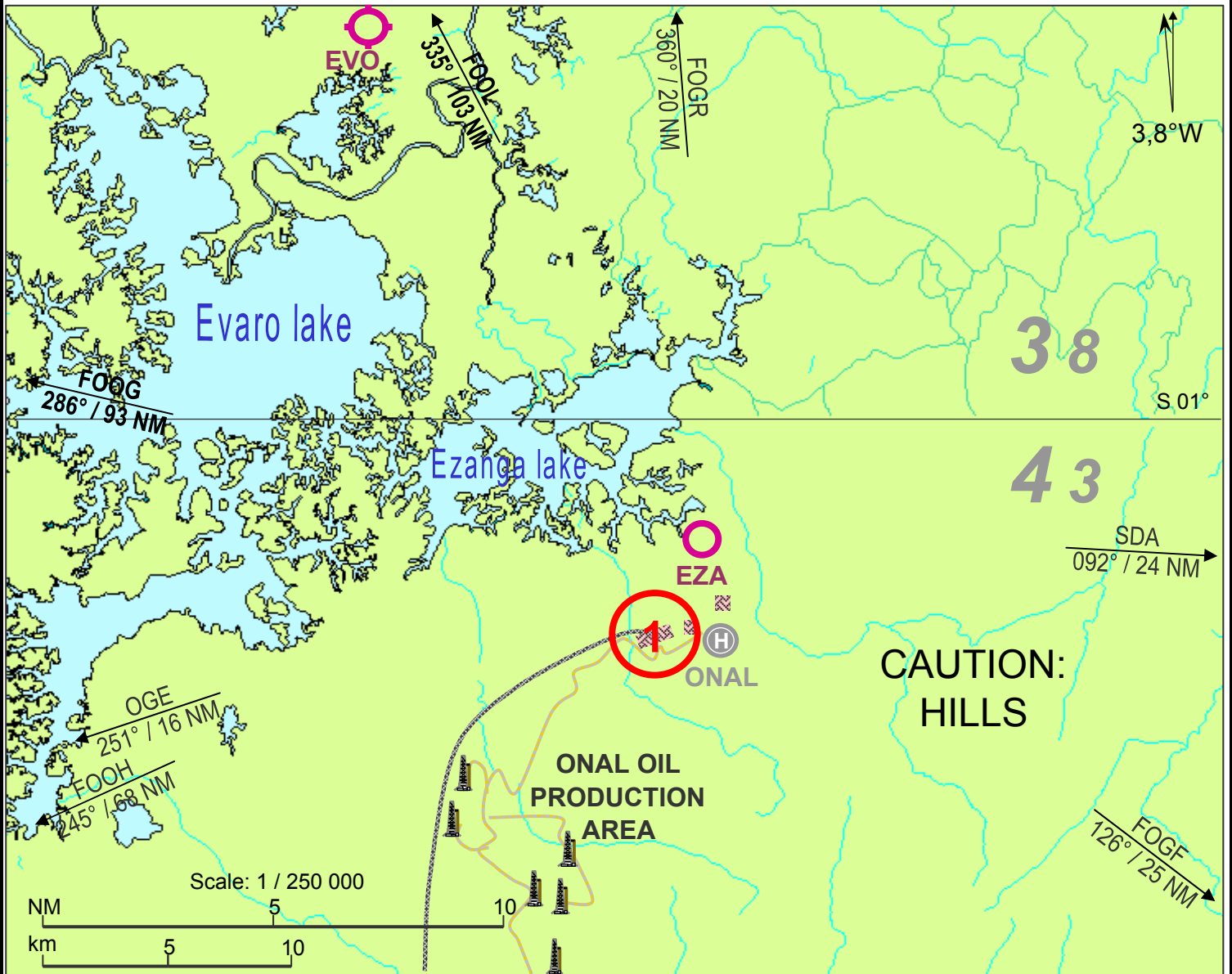


AFRICA'S CONNECTION 	SOP -SECTION C1.6- VFR ROUTES AND AIRFIELDS	Page: AREA1/1	Amdt N°: 1	Updated: 31 OCT 08	Full name: EZANGA
Radio: HF : 8903 USB (BRAZZA) VHF : 118.10 (A/A) 126.30 (SCD OPS) Radio call: EZANGA TRAFFIC		Elev.: 130 ft  MSA	Coordinates: EZA15 S01°02.74 E010°15.47 EZA33 S01°03.30 E010°15.82		3-letter & ICAO code: EZA ZZZZ CATEGORY "B" Owner: MAUREL & PROM



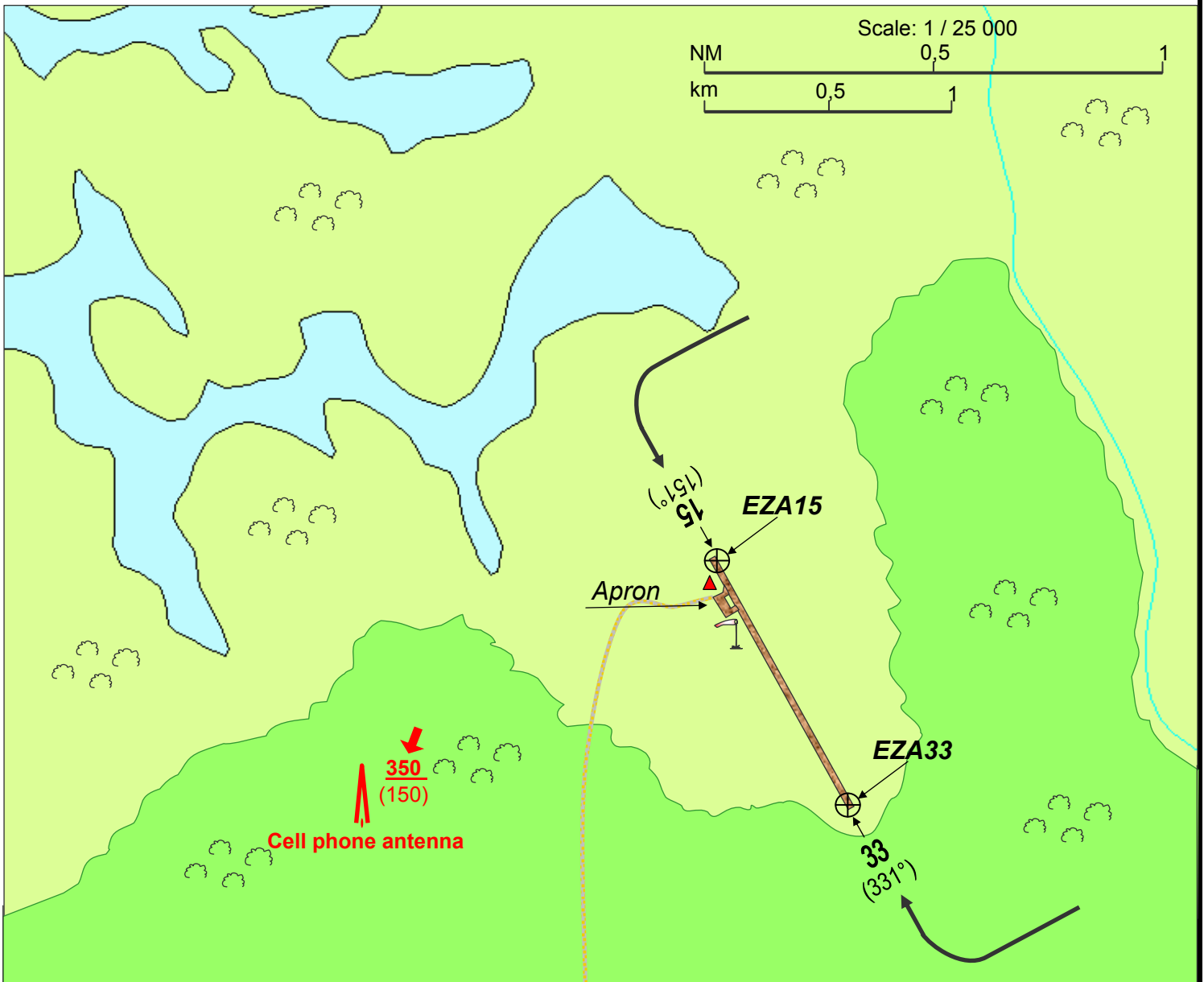
RWY	LENGTH	WIDTH	SURFACE	LIGHT	FUEL
15	1220 m	22 m	COMPACTED RED CLAY	NIL	NIL
33				NIL	

AIRSTRIPE FOR D228 AND PC6T USE.

Rwy surface in good condition. Strength: 5.7 T.
Strength: 5,7 T.

①: OIL PRODUCTION CENTER, DO NOT OVERFLY!

CHANGES: first issue



**A) GENERAL INFORMATIONS****TYPE OF SERVICE:**

Charter airfield used by oil companies for Onal area.

SCD REPRESENTATIVE

NIL

TECHNICAL ASSISTANCE

NIL

FIRE FIGHTING AND RESCUE

One (1) fire extinguisher: 2 bottles of CO² on the apron.

HANDLING

By customer.

PARKING

Stands for 2 aircrafts. No tie downs.

FUEL

NIL

GROUND COMMUNICATION

GSM network.

ACCOMMODATION

On site. Rest room and restaurant for short standby. If room needed, check with customer.

B) OPERATIONNAL PROCEDURES**ENROUTE:**

At low FL (bellow 055), caution is required due to numerous helicopters in the vicinity (Onal area).

ARRIVAL PROCEDURE

Overfly mandatory before landing.

Caution during the overhead: antenna approx. 1 NM South of airfield (approx. altitude: 350 ft).

Avoid South traffic patterns to avoid the antenna and overflight of the oil plant.

GRID MORA is 4300 ft because of high hills East and South but a safe descent to 1000 ft is possible once established 10 NM on final axis of rwy 15 (151°).

West and North West are clear of hills (lakes area), but do not stay below MSA in marginal VFR conditions East of airfield.

ALTERNATE AIRFIELDS

FOOG, FOGR, FOOL

DEPARTURE PROCEDURE

Avoid overhead of oil plant.

C) FLIGHT FILE CONTENTS, SPECIFIC ITEMS:**WEATHER**

Local observation from HSE officer of MAUREL & PROM (non aeronautical):

Amour SMITH or Lionel MAVOUNGOU: +241 07 01 35 60

**D) MISCELLENEOUS**

CAUTION: be advised of helicopter's activity at helipad of ONAL (3 NM South of airfield).

CAUTION: site close to Ezanga lake, susceptible to be covered by fog.